



STATE OF NORTH CAROLINA
DEPARTMENT OF TRANSPORTATION

ROY COOPER
GOVERNOR

J. ERIC BOYETTE
SECRETARY

June 27, 2022

Addendum No. 3

Contract No.: DA00547

WBS Element: 2022CPT.01.14.10281.1

Drainage, Concrete Curb Ramps, Milling and Resurfacing of US 158 in Dare County

To Whom It May Concern:

Reference is made to the proposal and plans previously furnished for this project.


The following revisions have been made to the proposal and plans:

Page 6, "Intermediate Contract Time Number 2 and Liquidated Damages" has been revised to include reference to crossline installations. Please replace the original Page 6, "Intermediate Contract Time Number 2 and Liquidated Damages" with the attached revised Page 6, "Intermediate Contract Time Number 2 and Liquidated Damages".

Page 7A, "Intermediate Contract Time Number 3 and Liquidated Damages" has been included to assist with traffic management at crossline installations. Please insert Page 7A, "Intermediate Contract Time Number 3 and Liquidated Damages" in the proposal previously provided.

"Permit Drawings" were inadvertently not included in the original project advertisement. Please include the attached drawings with the previously provided permit information.

Sincerely,

DocuSigned by:

CDAEAC77A6394FB...

C. E. Slachta
Division Contract Engineer

Cc: C. W. Bridgers, Jr., PE
R. W. Midgett, PE
R. K. Sawyer, PE
G. A. Byrum, PE
D. B. Otts, PE
B. J. Tatum
J. D. Ryder

Mailing Address:
NC DEPARTMENT OF TRANSPORTATION
DIVISION ONE
113 AIRPORT DRIVE, SUITE 100
EDENTON, NC 27932

Telephone: (252) 482-1850
Fax: (252) 482-8722
Customer Service: 1-877-368-4968

Website: www.ncdot.gov

Location:
113 AIRPORT DRIVE, SUITE 100
EDENTON, NC 27932

CONTRACT TIME AND LIQUIDATED DAMAGES:

(7-1-95) (Rev. 12-18-07)

108

SP1 G10 A

The date of availability for this contract is **October 4, 2022**.

The completion date for this contract is **April 30, 2024**

Except where otherwise provided by the contract, observation periods required by the contract will not be a part of the work to be completed by the completion date and/or intermediate contract times stated in the contract. The acceptable completion of the observation periods that extend beyond the final completion date shall be a part of the work covered by the performance and payment bonds.

The liquidated damages for this contract are **One Thousand One Hundred Dollars (\$1,100.00)** per calendar day.

INTERMEDIATE CONTRACT TIME NUMBER 1 AND LIQUIDATED DAMAGES:

The Contractor shall not perform any work on **US 158** during the following time restrictions:

DAY AND TIME RESTRICTIONS

**MAY 14th FROM THIRTY (30) MINUTES BEFORE SUNSET
TO THIRTY (30) MINUTES AFTER SUNRISE **OCTOBER 4th****

The time of availability for this intermediate contract work shall be the time the Contractor begins to install all traffic control devices for lane closures according to the time restrictions listed herein.

The completion time for this intermediate contract work shall be the time the Contractor is required to complete the removal of all traffic control devices for lane closures according to the time restrictions stated above and place traffic in the existing traffic pattern.

The liquidated damages are **Five Hundred Dollars (\$ 500.00)** per hour.

INTERMEDIATE CONTRACT TIME NUMBER 2 AND LIQUIDATED DAMAGES:

(2-20-07)

108

SP1 G14 A

Except for crossline installations included in Intermediate Contract Time Number 3, the Contractor shall not perform any work on this project during the following time restrictions:

DAY AND TIME RESTRICTIONS

**MONDAY-WEDNESDAY FROM THIRTY (30) MINUTES BEFORE SUNSET
TO THIRTY (30) MINUTES AFTER SUNRISE THE FOLLOWING DAY
AND
**THURSDAY FROM THIRTY (30) MINUTES BEFORE SUNSET
TO THIRTY (30) MINUTES AFTER SUNRISE THE FOLLOWING **MONDAY******

INTERMEDIATE CONTRACT TIME NUMBER 3 AND LIQUIDATED DAMAGES:

(2-20-07)

108

SP1 G14 D

At each of the locations listed below, the Contractor shall complete the required work of installing, maintaining and removing the traffic control devices for road closures and restoring traffic to the existing traffic pattern.

- 1) Station 551+89.49
- 2) Station 572+45.58
- 3) Station 769+41.03
- 4) Station 856+12.32

At each location:

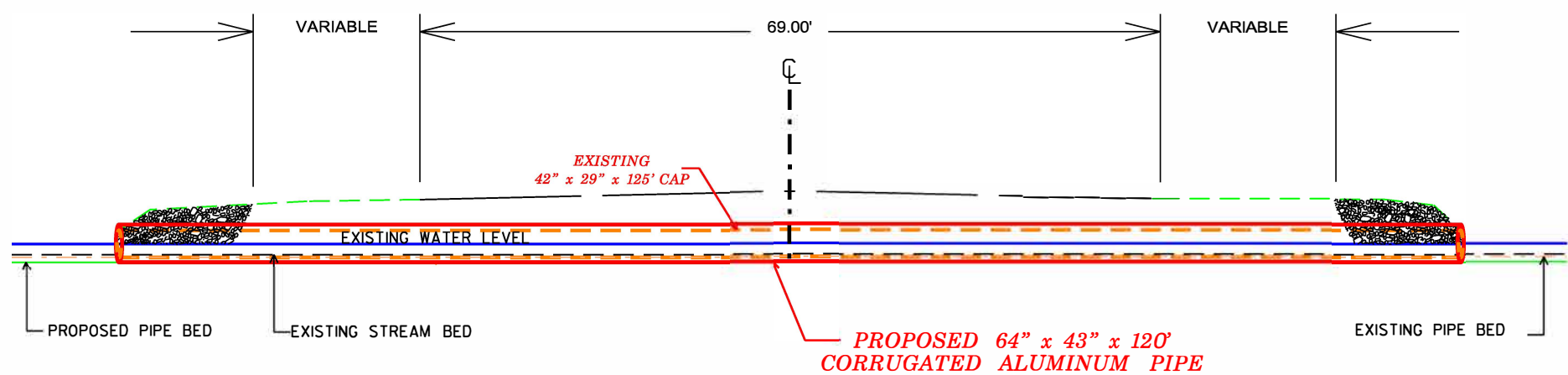
The time of availability for this intermediate contract time will be the time the Contractor begins to install traffic control devices required for road closures according to the time restrictions stated herein.

The completion time for this intermediate contract time will be the time that is forty-eight (48) consecutive hours following the time of availability.

The Contractor shall notify the Engineer a minimum of seven (7) calendar days prior to closing US 158.

The liquidated damages are **Five Hundred Dollars (\$500.00)** per hour.

DETAIL SECTION – CROSS SECTION

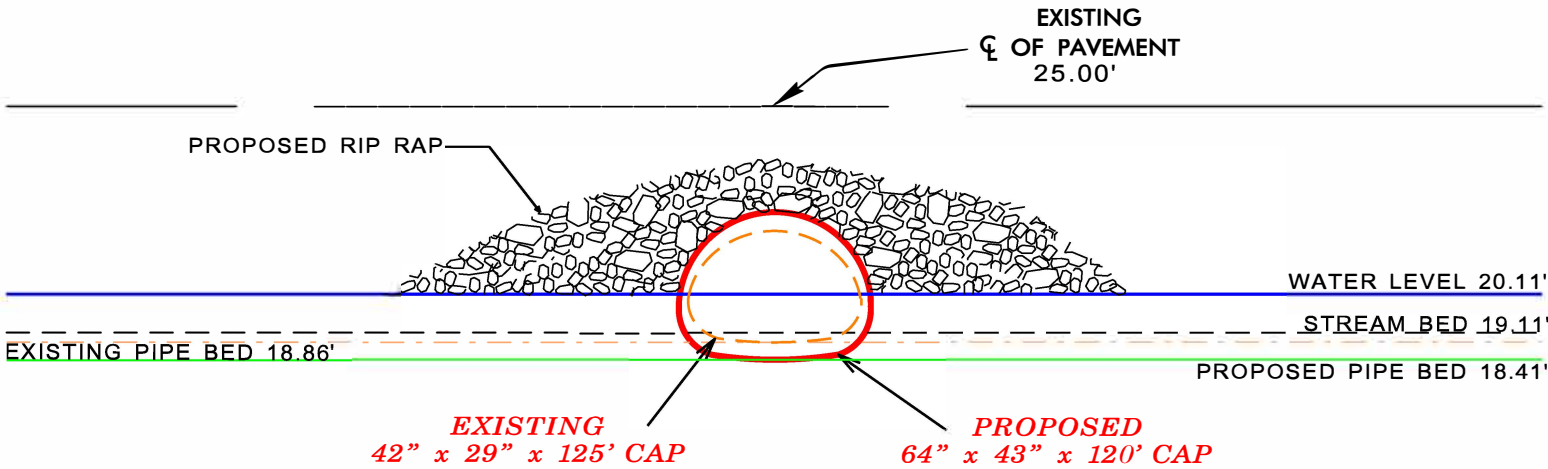


NOTES: PROPOSED 64" x 43" x 120' CORRUGATED ALUMINUM PIPE TO BE BURIED 0.7' BELOW EXISTING STREAM BED
ALL ELEVATIONS BASED ON ASSUMED DATA

— PROPOSED CROSS SECTION
- - - EXISTING CROSS SECTION

| | | |
|--|------------------------|---------------------|
| NORTH CAROLINA DEPARTMENT OF TRANSPORTATION DIVISION 1 113 AIRPORT DR. EDENTON, NC 27932 (252) 482-1850 | | |
| COUNTY: DARE | WBS#: 2019CPT.01.16.10 | |
| QUAD: ROANOKE ISLAND NE | DATE: APRIL, 24, 2019 | |
| BASIN: PASQUOTANK | SHEET #: 2 OF 3 | |
| REPLACE PIPE CULVERT ON US HWY 158 (CROATAN HWY) | | |
| LAT. = 35.934834 N | | LONG. = 75.613641 W |
| DRAWN BY: B.K. BROWN | | SCALE: 1" = 15' |

DETAIL SECTION – OUTLET END VIEW

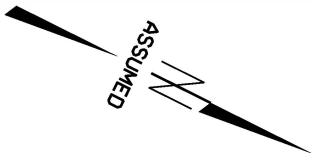


NOTES: PROPOSED 64" x 43" x 120' CORRUGATED ALUMINUM PIPE
TO BE BURIED 0.7' BELOW EXISTING STREAM BED

| SYMBOLS | |
|---------|------------------------|
| ———— | PROPOSED CROSS SECTION |
| ----- | EXISTING CROSS SECTION |

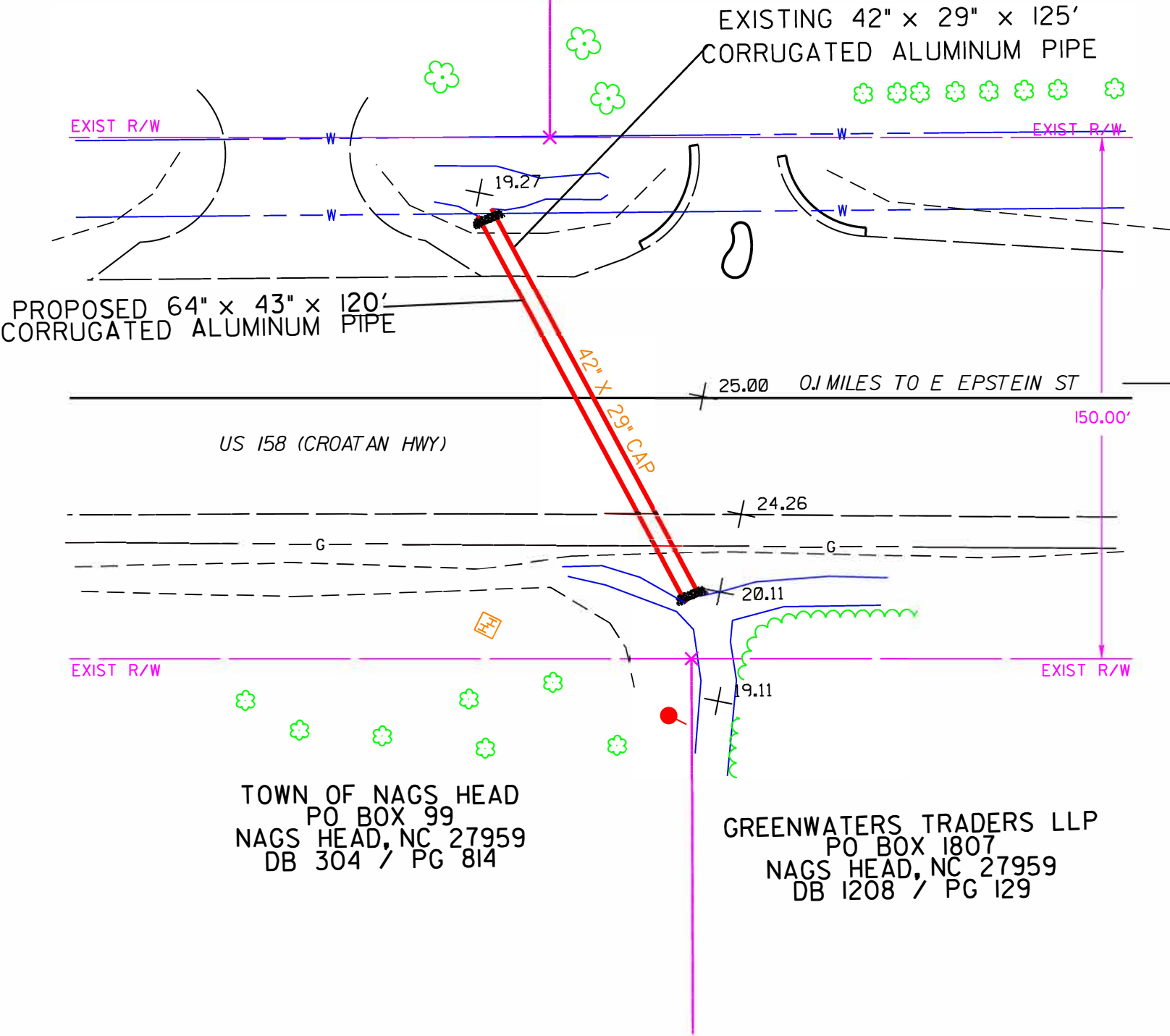
| | | |
|--|------------------------|---------------------|
| NORTH CAROLINA DEPARTMENT OF TRANSPORTATION DIVISION 1 113 AIRPORT DR. EDENTON, NC 27932 (252) 482-1850 | | |
| COUNTY: DARE | WBS#: 2019CPT.01.16.10 | |
| QUAD: ROANOKE ISLAND NE | DATE: APRIL, 24, 2019 | |
| BASIN: PASQUOTANK | SHEET #: 3 of 3 | |
| REPLACE PIPE CULVERT ON US HWY 158 (CROATAN HWY) | | |
| LAT. = 35.934834 N | | LONG. = 75.613641 W |
| DRAWN BY: B.K. BROWN | | SCALE: 1" = 5' |

**PLAN VIEW
DETAILED DRAWING**



TOWN OF NAGS HEAD
PO BOX 99
NAGS HEAD, NC 27959
DB 818 / PG 892

TRIPLE B #21LLC
530 GREENVILLE BLVD SE STE 200
GREENVILLE, NC 27858
DB 2213 / PG 5



*NOTE: EXACT LOCATION OF UNDERGROUND PHONE LINE
YET TO BE DETERMINED.

LEGEND

--- EXISTING
— PROPOSED

NO WETLAND IMPACT

NO OPEN WATER IMPACT

NORTH CAROLINA DEPARTMENT OF TRANSPORTATION
DIVISION 1
113 AIRPORT DR.
EDENTON, NC 27932 (252) 482-1850



COUNTY: DARE WBS#: 2019CPT.01.16.10
QUAD: ROANOKE ISLAND NE DATE: APRIL 24, 2019
BASIN: PASQUOTANK SHEET #: 1 OF 3

REPLACE CULVERT ON US HWY 158 (CROATAN HWY)

LAT. = 35.934834 N LONG. = 75.613641 W

DRAWN BY: B.K. BROWN SCALE: 1" = 40'

TOWN OF NAGS HEAD
PO BOX 99
NAGS HEAD, NC 27959
DB 304 / PG 814

GREENWATERS TRADERS LLP
PO BOX 1807
NAGS HEAD, NC 27959
DB 1208 / PG 129